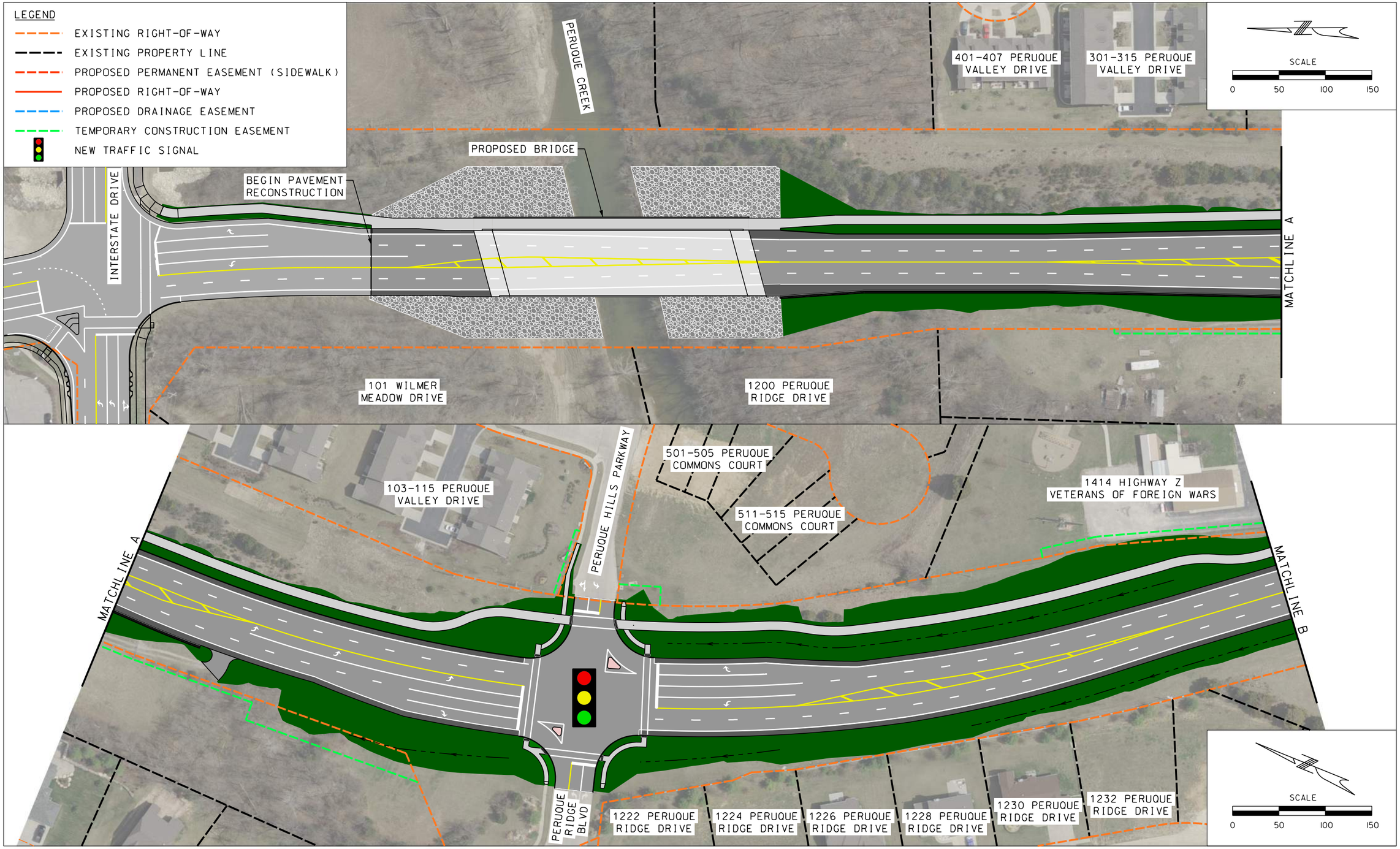
LEGEND
EXISTING RIGHT-OF-WAY
EXISTING PROPERTY LINE
PROPOSED PERMANENT EASEMENT (SIDEWALK)
PROPOSED RIGHT-OF-WAY
PROPOSED DRAINAGE EASEMENT
TEMPORARY CONSTRUCTION EASEMENT
NEW TRAFFIC SIGNAL
PERUQUE CREEK
401-407 PERUQUE VALLEY DRIVE
301-315 PERUQUE VALLEY DRIVE
SCALE
0 50 100 150
PROPOSED BRIDGE
BEGIN PAVEMENT RECONSTRUCTION
INTERSTATE DRIVE
MATCHLINE A
101 WILMER MEADOW DRIVE
1200 PERUQUE RIDGE DRIVE
103-115 PERUQUE VALLEY DRIVE
PERUQUE HILLS PARKWAY
501-505 PERUQUE COMMONS COURT
511-515 PERUQUE COMMONS COURT
1414 HIGHWAY Z VETERANS OF FOREIGN WARS
MATCHLINE A
MATCHLINE B
PERUQUE RIDGE BLVD
1222 PERUQUE RIDGE DRIVE
1224 PERUQUE RIDGE DRIVE
1226 PERUQUE RIDGE DRIVE
1228 PERUQUE RIDGE DRIVE
1230 PERUQUE RIDGE DRIVE
1232 PERUQUE RIDGE DRIVE
SCALE
0 50 100 150

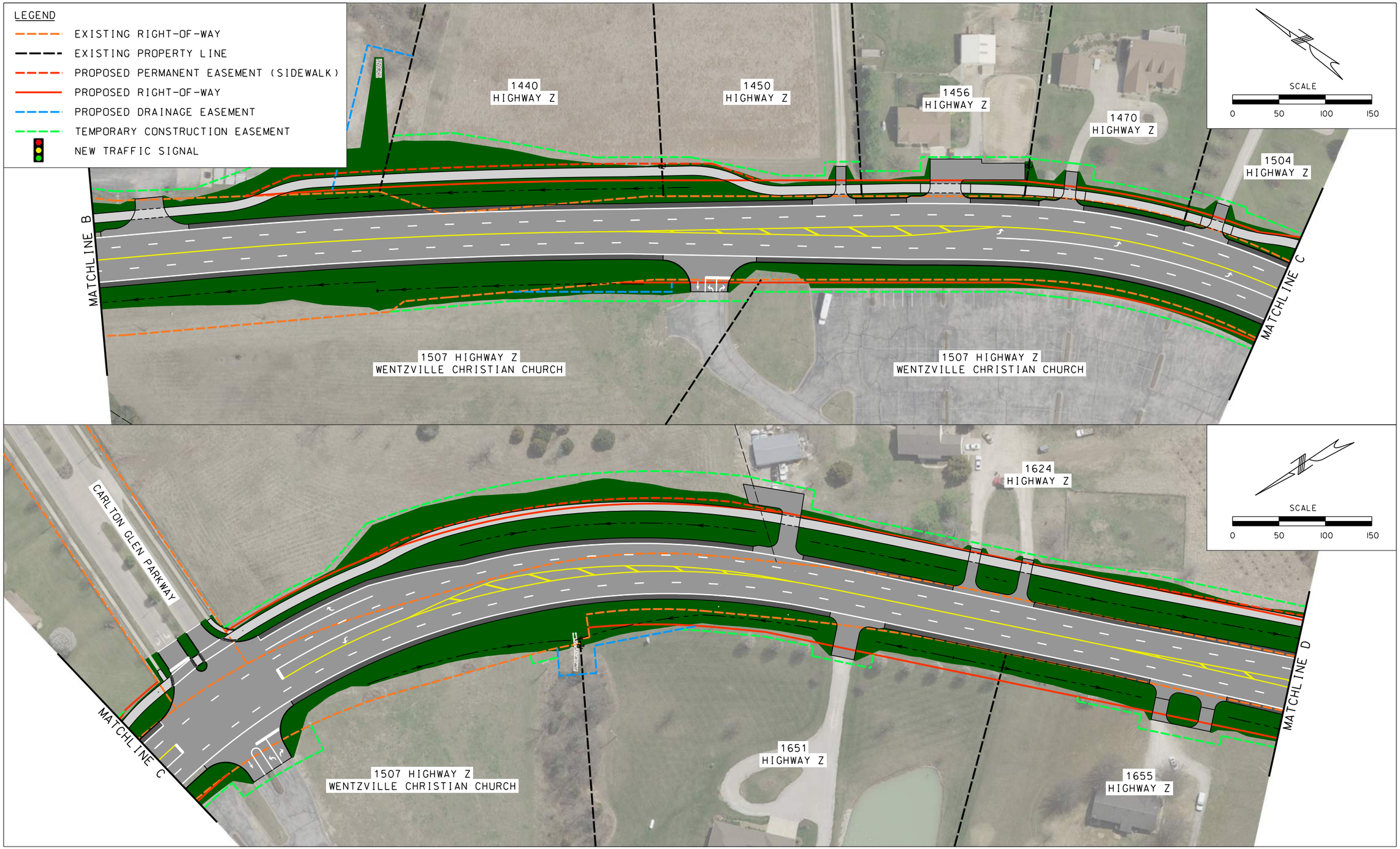
LEGEND
EXISTING RIGHT-OF-WAY
EXISTING PROPERTY LINE
PROPOSED PERMANENT EASEMENT (SIDEWALK)
PROPOSED RIGHT-OF-WAY
PROPOSED DRAINAGE EASEMENT
TEMPORARY CONSTRUCTION EASEMENT
NEW TRAFFIC SIGNAL
1440 HIGHWAY Z
1450 HIGHWAY Z
1456 HIGHWAY Z
1470 HIGHWAY Z
1504 HIGHWAY Z
MATCHLINE B
MATCHLINE C
1507 HIGHWAY Z WENTZVILLE CHRISTIAN CHURCH
1507 HIGHWAY Z WENTZVILLE CHRISTIAN CHURCH
SCALE
0 50 100 150
CARLTON GLEN PARKWAY
1624 HIGHWAY Z
MATCHLINE C
MATCHLINE D
1507 HIGHWAY Z WENTZVILLE CHRISTIAN CHURCH
1651 HIGHWAY Z
1655 HIGHWAY Z
SCALE
0 50 100 150

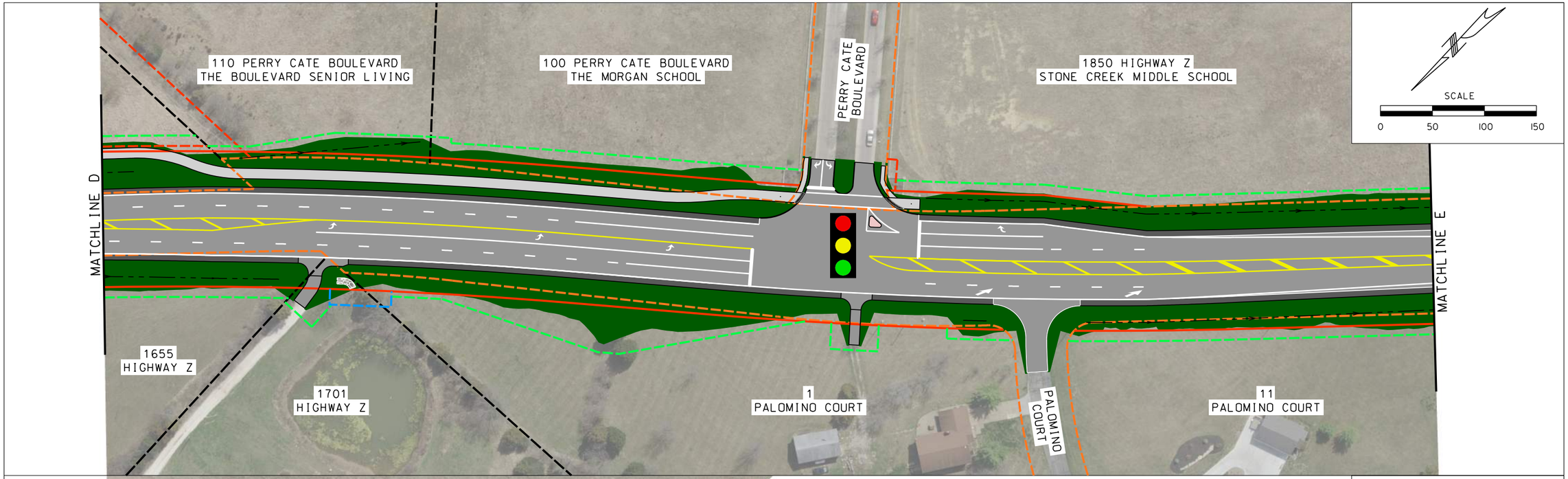
110 PERRY CATE BOULEVARD
THE BOULEVARD SENIOR LIVING
100 PERRY CATE BOULEVARD
THE MORGAN SCHOOL
PERRY CATE BOULEVARD
1850 HIGHWAY Z
STONE CREEK MIDDLE SCHOOL
SCALE
0
50
100
150
MATCHLINE D
MATCHLINE E
1655
HIGHWAY Z
1701
HIGHWAY Z
1
PALOMINO COURT
PALOMINO COURT
11
PALOMINO COURT


1850 HIGHWAY Z
STONE CREEK MIDDLE SCHOOL
SCALE
0
50
100
150
END PAVEMENT
RECONSTRUCTION
MATCHLINE E
10
PALOMINO COURT
LEGEND
EXISTING RIGHT-OF-WAY
EXISTING PROPERTY LINE
PROPOSED PERMANENT EASEMENT (SIDEWALK)
PROPOSED RIGHT-OF-WAY
PROPOSED DRAINAGE EASEMENT
TEMPORARY CONSTRUCTION EASEMENT
NEW TRAFFIC SIGNAL